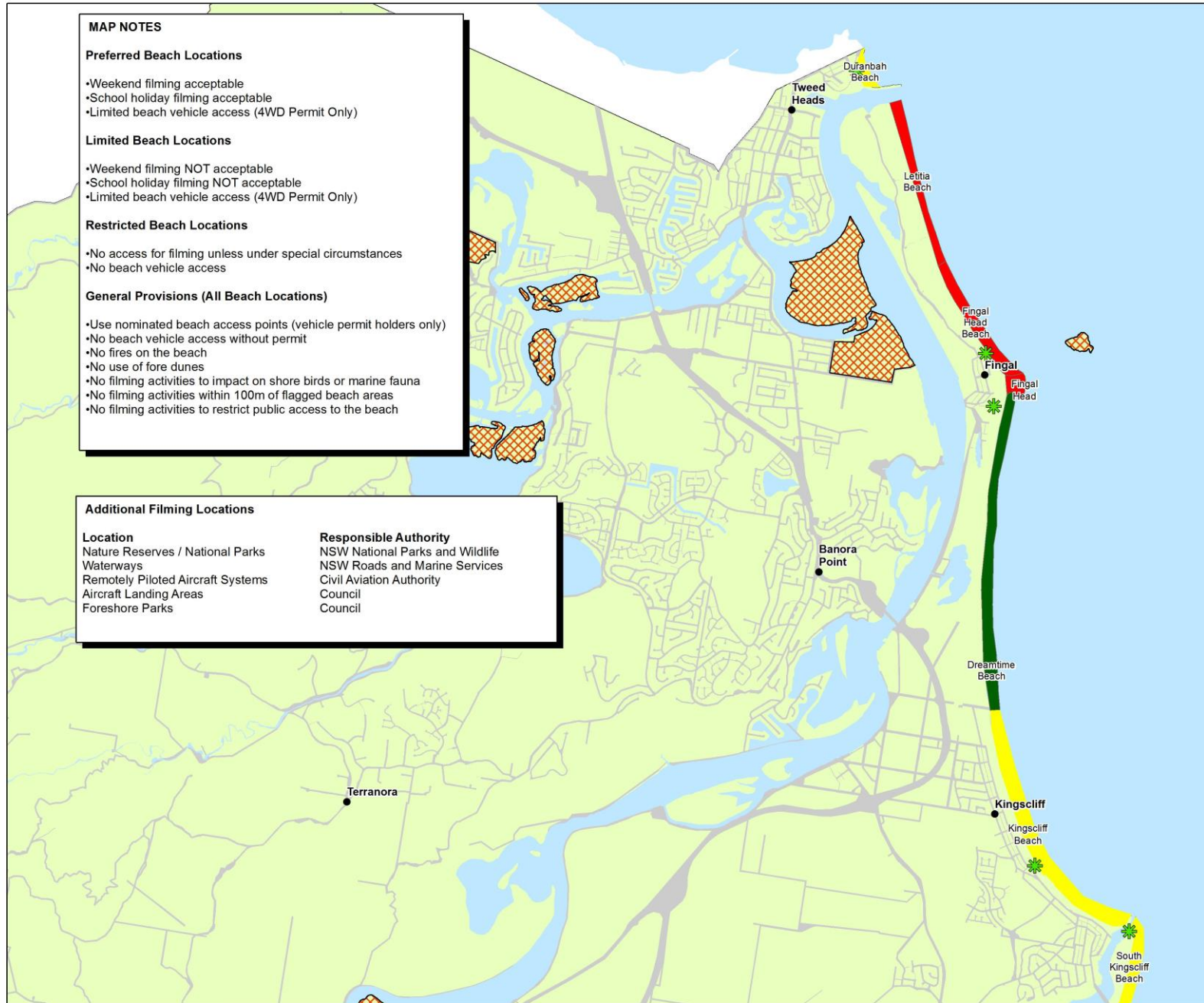


Fingal Head / Kingscliff

Tweed Coast Preferred Beach Filming Locations



MAP NOTES

Preferred Beach Locations

- Weekend filming acceptable
- School holiday filming acceptable
- Limited beach vehicle access (4WD Permit Only)

Limited Beach Locations

- Weekend filming NOT acceptable
- School holiday filming NOT acceptable
- Limited beach vehicle access (4WD Permit Only)

Restricted Beach Locations

- No access for filming unless under special circumstances
- No beach vehicle access

General Provisions (All Beach Locations)

- Use nominated beach access points (vehicle permit holders only)
- No beach vehicle access without permit
- No fires on the beach
- No use of fore dunes
- No filming activities to impact on shore birds or marine fauna
- No filming activities within 100m of flagged beach areas
- No filming activities to restrict public access to the beach

Additional Filming Locations

| Location | Responsible Authority |
|-----------------------------------|---------------------------------|
| Nature Reserves / National Parks | NSW National Parks and Wildlife |
| Waterways | NSW Roads and Marine Services |
| Remotely Piloted Aircraft Systems | Civil Aviation Authority |
| Aircraft Landing Areas | Council |
| Foreshore Parks | Council |

Legend

- Beach Access Point
- Reserves(NPWS)
- Waterways

Filming

- Preferred
- Limited
- Restricted

Civic and Cultural Centre
3 Trafalgar Road
Murrumbidgee NSW 2484
PO Box 816
Murrumbidgee NSW 2484
T | (02) 6670 2400 | 1300 292 872
F | (02) 6670 2429

TWEED SHIRE COUNCIL
W | www.tweed.nsw.gov.au
E | planning@tweed.nsw.gov.au

Cadastral: 06 October, 2016
© Land and Property Management Authority (LPMA) & Tweed Shire Council
Boundaries shown should be considered approximate only.

Coordinate System
MGA Zone 56
Datum - GDA94
Scale: 1:41,022
COPY ONLY - NOT CERTIFIED

Date Printed: 06 October, 2016
Author: msh
Project: Tweed Shire Admin/Mark Tobin/Beach Filming/Beach Filming Map.mxd

Disclaimer: While every care is taken to ensure the accuracy of this data, Tweed Shire Council makes no representations or warranties expressed or implied, statutory or otherwise, about its accuracy, reliability, completeness or suitability for any particular purpose and disclaims all responsibility and all liability (including without limitation, liability in negligence) for all expenses, losses, damages (including indirect or consequential damages) and costs which may be incurred as a result of data being inaccurate in any way and for any reason. This information is supplied for the general guidance and is to be considered indicative and diagrammatic only. It should not be used for survey or construction purposes and prior to any excavations a "Call before You Dig" enquiry must be made by calling 1300. The information contained on this document remains valid for 30 days only from the date of supply.

Tweed Coast
Preferred Beach Filming Locations

MAP NOTES

Preferred Beach Locations

- Weekend filming acceptable
- School holiday filming acceptable
- Limited beach vehicle access (4WD Permit Only)

Limited Beach Locations

- Weekend filming NOT acceptable
- School holiday filming NOT acceptable
- Limited beach vehicle access (4WD Permit Only)

Restricted Beach Locations

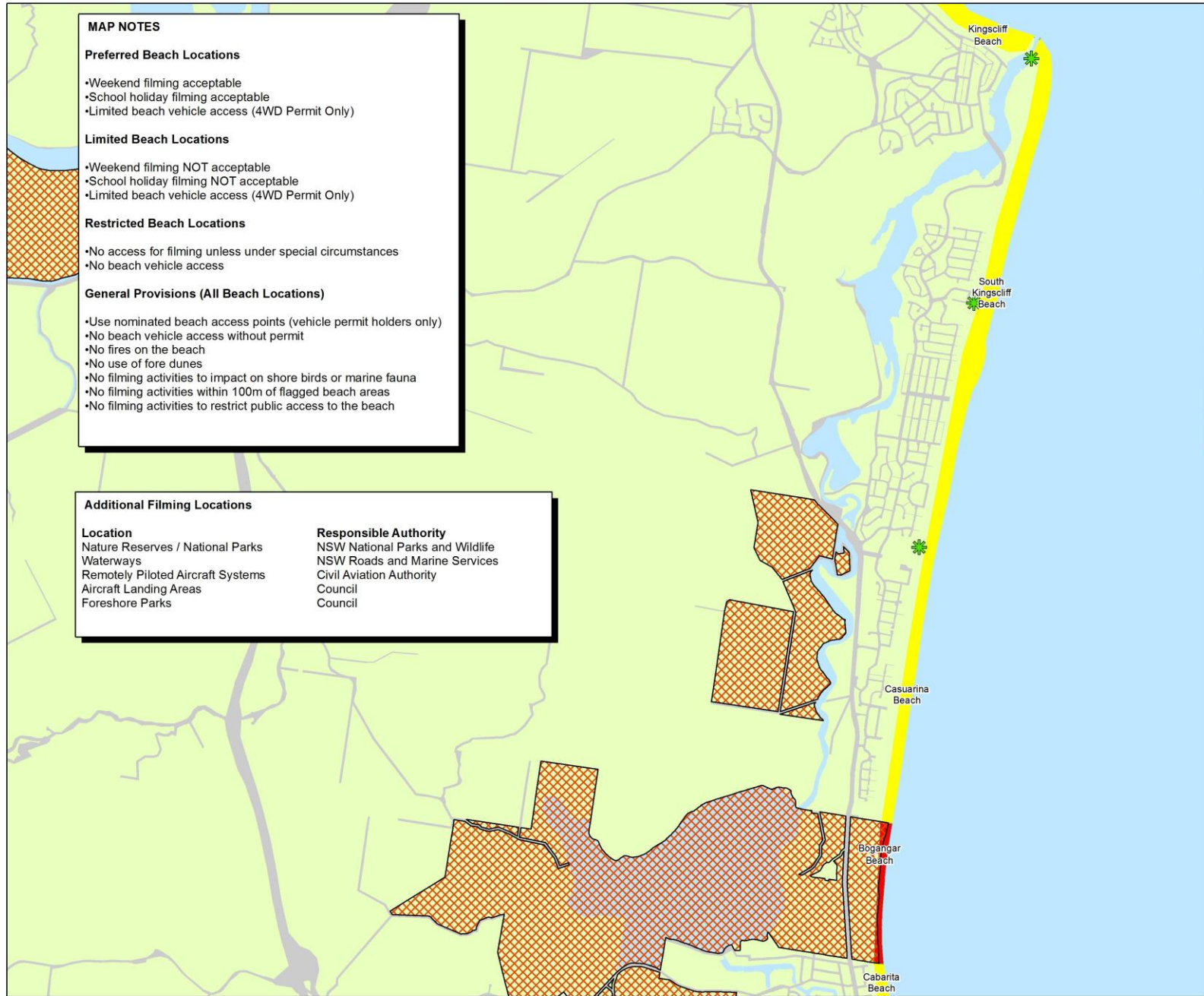
- No access for filming unless under special circumstances
- No beach vehicle access

General Provisions (All Beach Locations)

- Use nominated beach access points (vehicle permit holders only)
- No beach vehicle access without permit
- No fires on the beach
- No use of fore dunes
- No filming activities to impact on shore birds or marine fauna
- No filming activities within 100m of flagged beach areas
- No filming activities to restrict public access to the beach

Additional Filming Locations

| Location | Responsible Authority |
|-----------------------------------|---------------------------------|
| Nature Reserves / National Parks | NSW National Parks and Wildlife |
| Waterways | NSW Roads and Marine Services |
| Remotely Piloted Aircraft Systems | Civil Aviation Authority |
| Aircraft Landing Areas | Council |
| Foreshore Parks | Council |



Legend

- Beach Access Point
- Reserves(NPWS)
- Waterways

Filming

- Preferred
- Limited
- Restricted

City and Cultural Centre
3 Tambulgin Road
Murrumbidgee NSW 2484

PO Box 816
Murrumbidgee NSW 2484

T | (02) 6676 2400 | 1300 282 872
F | (02) 6676 2429

W | www.tweed.nsw.gov.au
E | planning@tweed.nsw.gov.au

TWEED SHIRE COUNCIL

Cadastral: 08 October, 2016
© Land and Property Management Authority (LPMA) & Tweed Shire Council
Boundaries shown should be considered approximate only.

Coordinate System
MGA Zone 56
Datum - GDA94

0 155 370 740M
1:20,000
GSD NOT SCALE
COPY ONLY - NOT CERTIFIED

Date Printed: 08 October, 2016
Author: inchoe
FilePath: \\hms01\GIS\AdminData\Tweed\Beach Filming\Beach Filming Map.mxd

Disclaimer: While every care is taken to ensure the accuracy of this data, Tweed Shire Council makes no representations or warranties expressed or implied, statutory or otherwise, about its accuracy, reliability, completeness or suitability for any particular purpose and disclaims all responsibility and all liability (including without limitation, liability in negligence) for all expenses, losses, damages (including indirect or consequential damage) and costs which may be incurred as a result of data being inaccurate in any way and for any reason. This information is supplied for the general guidance and it is to be considered indicative and approximate only. It should not be used for survey or construction purposes and prior to any excavations a "Dial before You Dig" enquiry must be made by calling 1300. The information contained on this document remains valid for 30 days only from the date of supply.

Hastings Point / Pottsville

Tweed Coast Preferred Beach Filming Locations

MAP NOTES

Preferred Beach Locations

- Weekend filming acceptable
- School holiday filming acceptable
- Limited beach vehicle access (4WD Permit Only)

Limited Beach Locations

- Weekend filming NOT acceptable
- School holiday filming NOT acceptable
- Limited beach vehicle access (4WD Permit Only)

Restricted Beach Locations

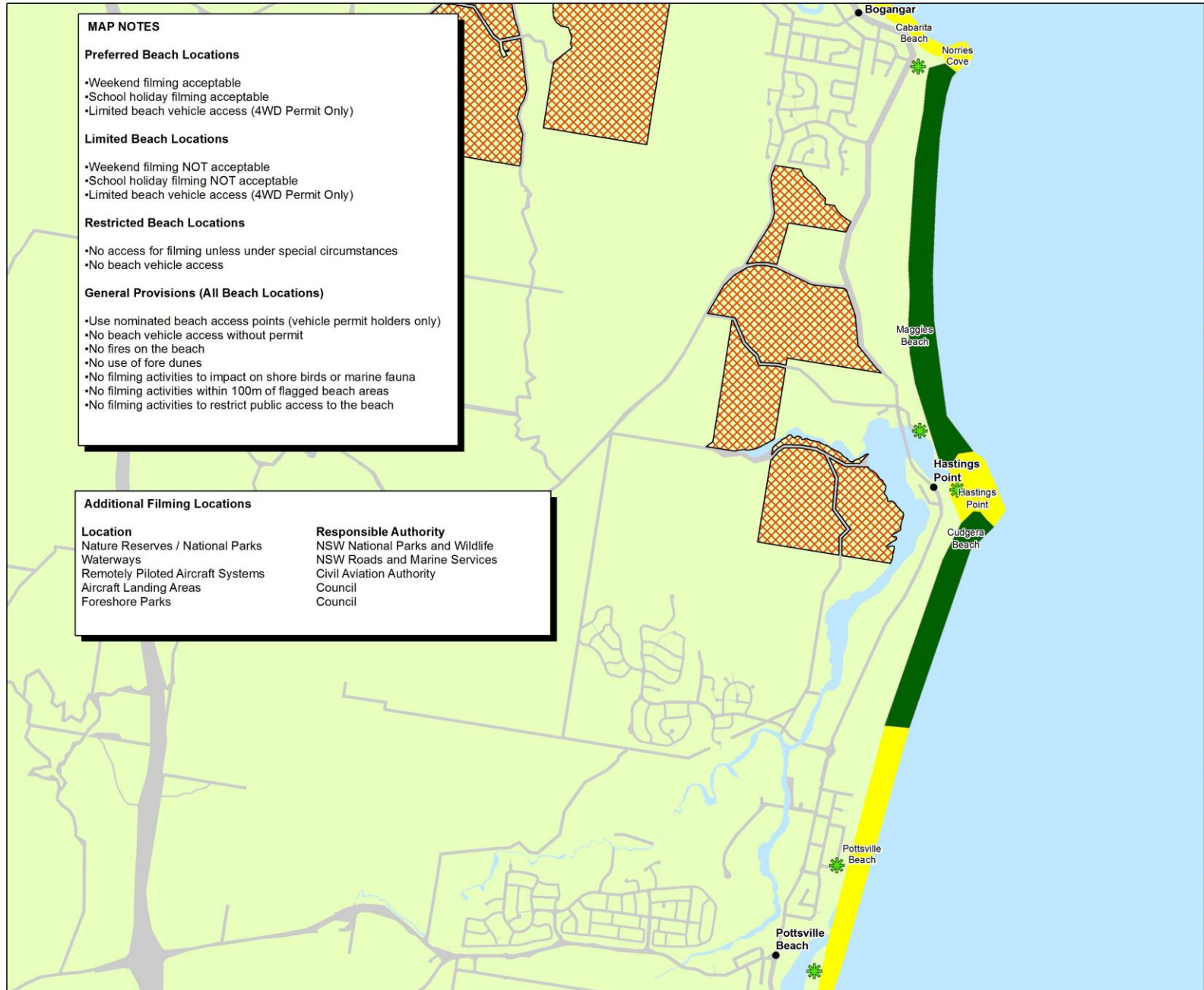
- No access for filming unless under special circumstances
- No beach vehicle access

General Provisions (All Beach Locations)

- Use nominated beach access points (vehicle permit holders only)
- No beach vehicle access without permit
- No fires on the beach
- No use of fore dunes
- No filming activities to impact on shore birds or marine fauna
- No filming activities within 100m of flagged beach areas
- No filming activities to restrict public access to the beach

Additional Filming Locations

| Location | Responsible Authority |
|-----------------------------------|---------------------------------|
| Nature Reserves / National Parks | NSW National Parks and Wildlife |
| Waterways | NSW Roads and Marine Services |
| Remotely Piloted Aircraft Systems | Civil Aviation Authority |
| Aircraft Landing Areas | Council |
| Foreshore Parks | Council |



Legend

- Beach Access Point
- Reserves(NPWS)
- Waterways

Filming

- Preferred
- Limited
- Restricted

Civic and Cultural Centre
3 Tumbalong Road
Murrumbidgee NSW 2484

PO Box 816
Murrumbidgee NSW 2484

T | (02) 6670 2400 | 1500 292 872
F | (02) 6670 2429

W | www.tweed.nsw.gov.au
E | planning@tweed.nsw.gov.au

TWEED SHIRE COUNCIL

Calendar: 06 October, 2018
© Land and Property Management Authority (LPMA) & Tweed Shire Council.
Boundaries shown should be considered approximate only.

Coordinate System
MGA Zone 56
Datum - GDA 84

0 137.5 275 550 M
1:22,351
DO NOT SCALE
COPY ONLY - NOT CERTIFIED

Date Printed: 06 October, 2018
Author: mshc
Filename: \\wms\dfs\Admin\Mark\Tweed\Filming\Beach\Filming Map.mxd

Disclaimer: While every care is taken to ensure the accuracy of this data, Tweed Shire Council makes no representations or warranties expressed or implied, statutory or otherwise, about its accuracy, reliability, completeness or suitability for any particular purpose and disclaims all responsibility and all liability (including without limitation, liability in negligence) for all expenses, losses, damages (including indirect or consequential damages) and costs which may be incurred as a result of data being inaccurate in any way and for any reason. This information is supplied for the general guidance and is to be considered indicative and diagrammatic only. It should not be used for survey or construction purposes and prior to any excavations a "dig before you dig" enquiry must be made by calling 1100. The information contained on this document remains valid for 30 days only from the date of supply.