




LEGEND

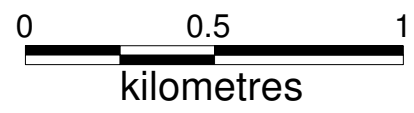
-  Dam Wall Site
-  Existing Waterways
-  Proposed Dam Inundation Water Level (FSL=56.0m)



PHONE: (07) 3510 7300
FAX: (07) 3510 7350

**TWEED DISTRICT
WATER SUPPLY
AUGMENTATION**

DATUM:
PROJECT No:
FILE REFERENCE:
P:\Projects\
A1100300 - TSC Water Supply
Augmentation Options Study\
Stage 1 and Stage 2 Coarse Screen\
GIS\GIS\Workspaces\
Tweed_Proposed_Sites_rev1.wor



 COPYRIGHT
This drawing shall remain the property
of the MWH Australia. Unauthorised
use of this drawing is prohibited.

DATE: **08/10/2009**

**OPTION 3
OXLEY RIVER DAM**

