




LEGEND

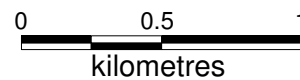
-  Dam Wall Site
-  Existing Waterways and Clarrie Hall Dam Level (FSL=61.5m)
-  Proposed Dam Inundation Water Level (FSL=70.0m)



PHONE: (07) 3510 7300
FAX: (07) 3510 7350

**TWEED DISTRICT
WATER SUPPLY
AUGMENTATION**

DATE:
PROJECT No:
FILE REFERENCE:
P:\Projects\
A1100300 - TSC Water Supply
Augmentation Options Study\
Stage 1 and Stage 2 Coarse Screen\
GIS\GIS\Workspaces\
Tweed_Proposed_Sites_rev1.wor



Level 1, 601 Coronation Drive Toowoomba,
PO Box 1781, QLD, 4066.

CHECKED

DATE: **06/10/2009**

 **COPYRIGHT**
This drawing shall remain the property
of the MWH Australia. Unauthorised
use of this drawing is prohibited.

**OPTION 1
RAISING OF
CLARRIE HALL DAM**

