





Cadastral Notes

Cadastral Notes

Parcels (Current Title)

-  Deposited Plan
-  Community Title Plan
-  Strata Plan (First Strata)
-  Lease Plan

Plan Labels

Plan Labels


Plan Labels (Large Parcels)

Plan Labels (Large Parcels)






NPP Labels

NPP Labels

Flooding for S149 - PMF

-  Flooding for S149 - PMF





Flooding for S149 - Types

-  Carrie Hall Dam
-  Could Be Affected
-  Is Affected by Q100
-  Kyogle
-  Lizzio Subdivision

House Number

House Number

Main Roads

-  Highway
-  Arterial Road
-  Sub Arterial Road
-  Collector Road

Road Centreline Label

Civic and Cultural Centre
3 Tumbulgum Road
(PO Box 816)
Murwillumbah NSW 2484

T | (02) 6670 2400 | 1300 292 872 F | (02) 6670 2429
W | www.tweed.nsw.gov.au


 Author: Tweed Shire Council
 1:750
 30 Metres

Disclaimer: While every care is taken to ensure the accuracy of this data, Tweed Shire Council makes no representations or warranties expressed or implied, statutory or otherwise, about its accuracy, reliability, completeness or suitability for any particular purpose and disclaims all responsibility and all liability (including without limitation, liability in negligence) for all expenses, losses, damages (including indirect or consequential damage) and costs which may be incurred as a result of data being inaccurate in any way and for any reason. This information is supplied for general guidance and is to be considered indicative and diagrammatic only. It should not be used for survey or construction purposes and prior to any excavations a "Dial before you Dig" enquiry must be made by calling 1100. The information contained in this document remains valid for the 30 days only from the date of supply.